

# How to Search for Available Properties

## Find a Property

The “Find a Property” menu allows you to search for available properties and view maps associated with the property. Each tract of land available for licensing is identified by a Recreational License Unit (RLU) number. Hunting clubs are allowed to bid on as many RLUs as they like.

## Find a Property Portal

The “Find a Property Portal” allows you to search for properties available for licensing in your area. Land available for licensing is listed geographically by state and county. If your preferred county is not listed, then we do not currently have any property available for hunting in that county. Search results can be filtered by using the drop down arrows beside each of the search categories (state, county, RLU, price, and acres).

This page also lists our “Featured Properties”. Click on the link to view bear hunting tracts, dog hunting tracts, small acreage tracts, tracts with trophy hunting potential, discounted tracts, family-friendly tracts, still hunting only tracts, and wild turkey tracts.

The screenshot displays the Rayonier Hunting Division website. At the top, the navigation bar includes "Find A Property Portal", "HOME", "FIND A PROPERTY", "HELP", "WA & OR PERMITS", "ACCOUNT LOGIN", and "CREATE ACCOUNT". The main content area is titled "Search Available Areas" and contains explanatory text about property listings and a search form. The search form includes fields for "Show RLUs", "State", "County", "Price" (Minimum and Maximum), and "Acres" (Minimum and Maximum). A "Find Properties" button is prominently displayed. Below the form is a map of the United States with red markers indicating available properties, primarily concentrated in the Southeast and Midwest. The sidebar on the right features a "FIND OTHERS" section with links to "Find a Club in Your Area" and "Find Members in Your Area", a "USEFUL TIPS" section with links to "How to Create Your Account", "How to Process Your Renewal", and "How to Search for Available Properties", and a "CONTACT US" section with the phone number "1-855-RAY-HUNT" and email "hunting@rayonier.com". At the bottom, a "Featured Properties" section lists various categories: Bear Hunting Tracts (11 tracts), Dog Hunting Tracts (1 tract), Small-Acreage Tracts (1 tract), Trophy Hunting Potential (10 tracts), Discounted Tracts (0 tracts), Family-Friendly Tracts (2 tracts), Still Hunting Only Tracts (10 tracts), and Wild Turkey Tracts (8 tracts).

The “Show RLU” filter provides you with three options in which you can filter your search: show all available RLUs, open for bidding, and license now (no bidding).

The image shows a search filter interface. On the left, there are three dropdown menus: 'Show RLU' (with 'Show All Available RLUs' selected), 'State' (set to 'Select'), and 'County' (set to a dropdown arrow). To the right of these are 'Special Features' (set to 'Select'), 'Price' (with 'Minimum Price' and 'Maximum Price' input fields), and 'Acres' (with 'Minimum Acres' and 'Maximum Acres' input fields). Below these fields are two buttons: 'Find Properties' and 'Clear'. On the far right, there is a 'Search Options' section with a text description: 'Shows all properties currently available for licensing. This includes properties currently open for bidding and properties that are available for license immediately without bidding.'

**Show All Available RLUs:** Shows all properties available for licensing. This includes properties currently open for bidding and properties that are available for licensing immediately, without bidding.

**Open for Bidding:** Shows properties that are currently open for bidding. These properties will be open until the bidding period ends. Winning bidders will be notified (via email) at the end of the bidding period. RLU prices listed show the current highest bid value.

**License Now (No Bidding):** Shows properties that are available for licensing immediately. There is no bidding for these properties. Users can create their licenses soon after purchasing and will be notified by email about payment amounts and due dates.

### Property Listing

Each box on the right contains information about each available RLU that meets your search criteria. This information includes: location, number of acres, RLU price, the option to bid or license the RLU, as well as aerial, topographical, location and stand maps.

The image is a screenshot of a search results page. At the top left, there is a search filter interface similar to the one in the previous image, with 'Show All Available RLUs' selected. Below the filter is a map of the United States with several red markers indicating property locations. The map includes a zoom control and map type options (Street Map, Imagery, TOPO). At the bottom left of the map, the coordinates are 'Lat: 52° 3' 27" Lon: -112° 10' 10"'. Below the map is a 'Featured Properties' section. On the right side of the page, there is a 'Search Results' section. It shows 'RLUs found : 63' and 'Sort By: RLU No - Low to High'. Below this, there are three property listings, each with a 'License Now' button. The first listing is for RLU No: 216008, 1,586.00 acres, located in Ware County, GA, with a license term from Sep 25, 2016 to May 31, 2017, and a price of \$9,912.00. The second listing is for RLU No: 216069, 561.00 acres, also in Ware County, GA, with a license term from Sep 25, 2016 to May 31, 2017, and a price of \$3,646.00. The third listing is for RLU No: 216076, 1,824.00 acres, in Ware County, GA, with a license term from Sep 25, 2016 to May 31, 2017, and a price of \$11,218.00. Each listing also includes a 'View RLU on the Map' button and map type options (Aerial, TOPO, Location, Stand).



### View RLU Details

The RLU Details page shows additional fields not displayed on the Property Listing tab: RLU Number, Bidding Type, Property Comments, RLU Manager Contact Information, and Special Conditions.

This page can be shared with a friend via email by clicking the envelope icon in the top right corner of the page.

Bidding and License Now options are also available from this page by clicking the designated button.

[Back to Search](#) > RLU Details: **628057**

Acres: **2,621.00**

Location: **Newton County, TX**

License Term: **Jul 01, 2017 to Jun 30, 2018**





Bidding Type: **License Now**

Bid Start Date: **N/A**

Bid End Date: **N/A**

Comments: **Red Line Game Management Area**


RLU Contact: Customer Service  
1 Rayonier Way, Yulee, FL - 32097  
Phone: (855) 729-4868  
Email: [hunting@rayonier.com](mailto:hunting@rayonier.com)

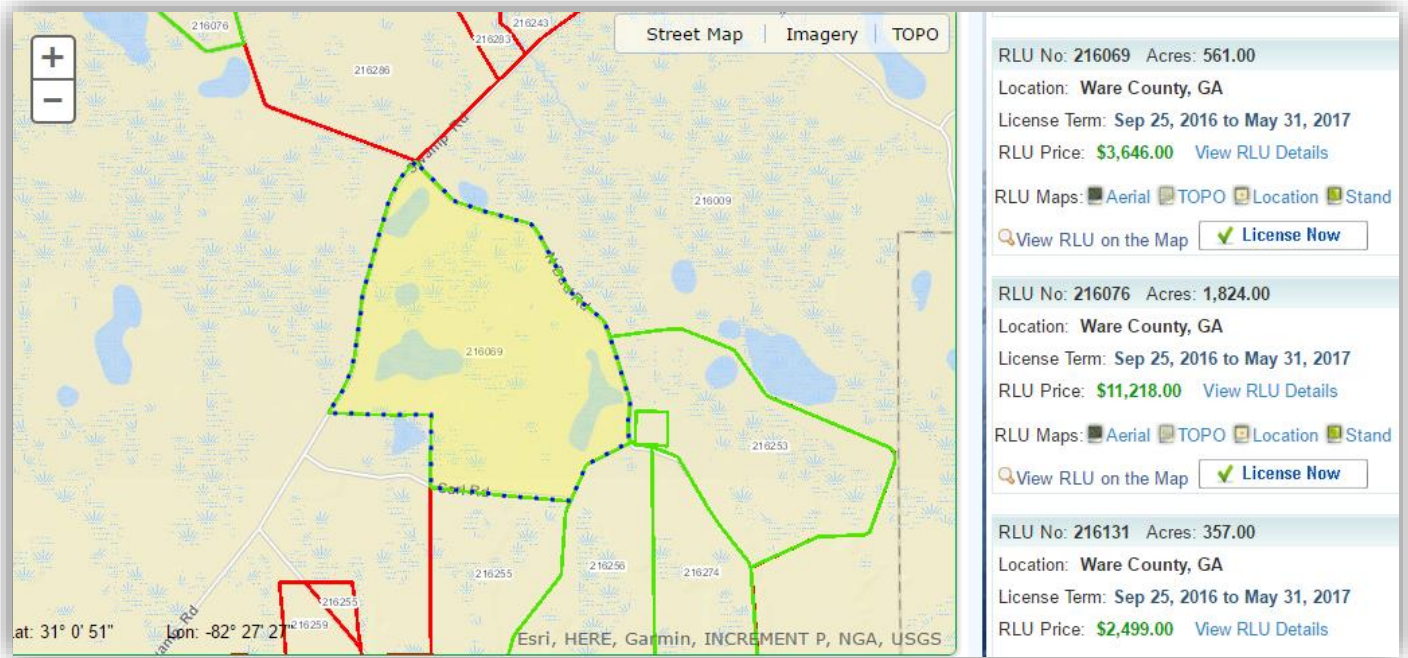
Property Maps:  [Aerial](#)  [TOPO](#)  [Location](#)  [Stand](#)

RLU Price: **\$10,000.00**

Special Conditions: **Campsite Allowed**  
**No Deer Hunting with Dogs**

## View RLU on the Map

Clicking  [View RLU on the Map](#) allows you to view RLUs on an interactive map.



Street Map | Imagery | TOPO

RLU No: 216069 Acres: 561.00  
Location: Ware County, GA  
License Term: Sep 25, 2016 to May 31, 2017  
RLU Price: **\$3,646.00** [View RLU Details](#)  
RLU Maps:  Aerial  TOPO  Location  Stand  
[View RLU on the Map](#) [License Now](#)

RLU No: 216076 Acres: 1,824.00  
Location: Ware County, GA  
License Term: Sep 25, 2016 to May 31, 2017  
RLU Price: **\$11,218.00** [View RLU Details](#)  
RLU Maps:  Aerial  TOPO  Location  Stand  
[View RLU on the Map](#) [License Now](#)

RLU No: 216131 Acres: 357.00  
Location: Ware County, GA  
License Term: Sep 25, 2016 to May 31, 2017  
RLU Price: **\$2,499.00** [View RLU Details](#)

at: 31° 0' 51" Lon: -82° 27' 27"

Esri, HERE, Garmin, INCREMENT P, NGA, USGS

Zoom In/Out: Zooming in/out can be accomplished by clicking the **+** or **-** on the top left side of the map.

Pan: Panning can be accomplished by holding down the left mouse button while dragging the mouse pointer to pull the map in any desired direction.

Map Legend: RLUs on the map outlined in **green** are properties that are available for licensing. RLUs outlined in **red** are currently licensed by a hunt club.

Switch Background Map: The background map can be changed to street map, imagery, or TOPO view.

