






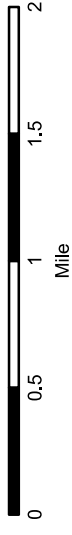


Hudson Ridge Permit Area

-  Permit Area
-  Streams and Rivers
-  Highway
-  Public
-  Mainline
-  Secondary
-  Trail; 4WD

Contact Info:

Medical Emergencies - Dial 911
 Rayonier Hunting Information 1-855-729-4868
<http://www.rayonierhunting.com>



This map is for reference use only. The data contained herein was generated from a Geographic Information System (GIS), and is not intended to be survey quality. Rayonier, Inc. makes no warranty expressed or implied and assumes no legal liability or responsibility for the accuracy and completeness represented therein.

Date: 8/18/2016

