











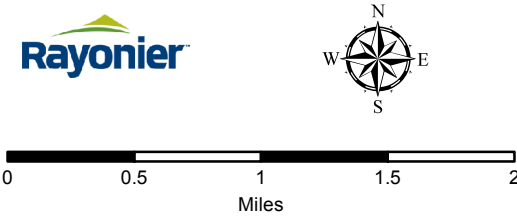


Salmon Creek

-  Permit Area
-  Access Gate
-  Access Route
-  Driving Barrier
-  Gate
-  Highways
-  State and County Roads
-  Mainline Forest Roads
-  Forest Roads
-  Undrivable Roads
-  Streams and Rivers
-  Power Line

Contact Info:

Medical Emergencies - Dial 911
 Other Emergencies 360-533-7720
 Rayonier Hunting Information 1-855-729-4868
<http://www.rayonierhunting.com>



This map is for reference use only. The data contained herein was generated from a Geographic Information System (GIS) and is not intended to be survey quality. Rayonier, Inc. makes no warranty expressed or implied and assumes no legal liability or responsibility for the accuracy and completeness represented therein.

Date: 7/31/2012

